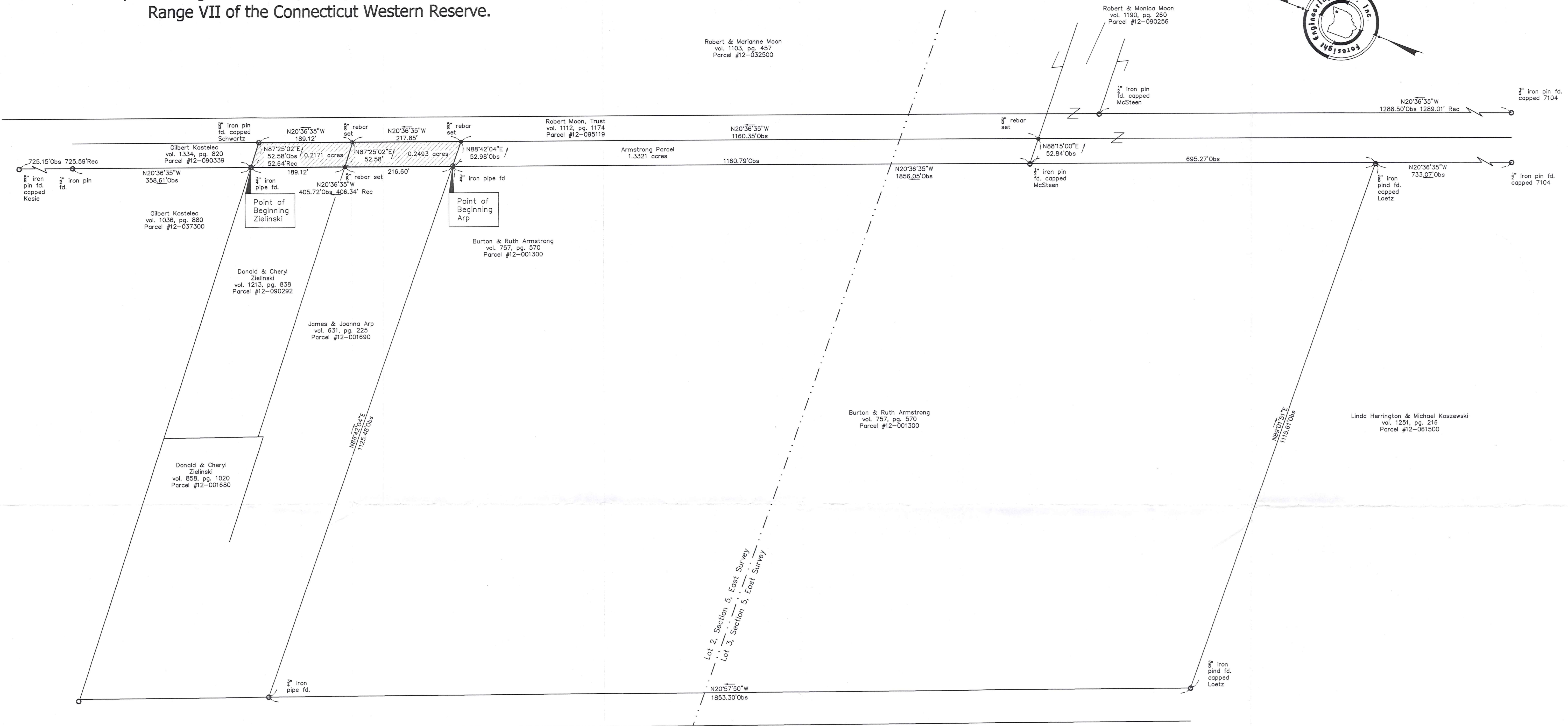



Situated in the Township of Claridon, County of Geauga, State of Ohio, and being in Section 5, Lot 2, East Survey of Township 8, Range VII of the Connecticut Western Reserve.

Bearings as used herein are based on the Geauga County GPS monuments and are relative to Grid North  
 All 3/4" rebar set are 30" long, capped Foresight Engineering

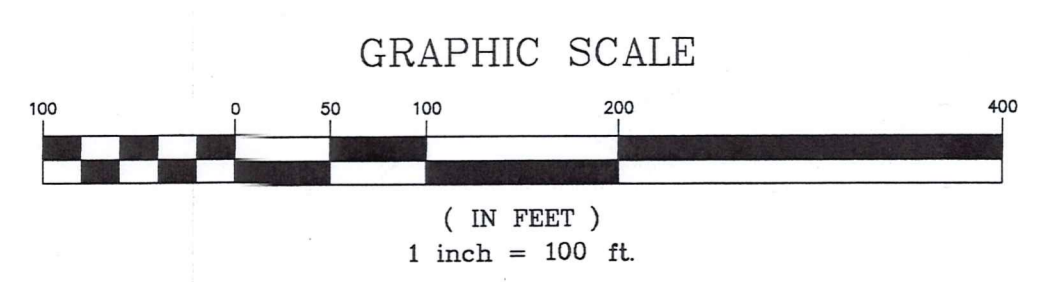


**S.R. 608 Old State Rd.**

- References Used for survey:
1. Geauga County Records as Shown hereon
  2. Geauga County GIS Ortho Photography
  3. Right of way and Track Map, The Baltimore & Ohio Railroad Company Valuation maps, dated June 30, 1918 on file at the Geauga County Engineer's Office
  4. Field survey of railroad right of way S.R. 322 to Aquilla Rd. by Foresight Engineering dated 1997
  5. Plat of Survey For Geauga County Commissioners (Gilbert Kostelec Parcels) by Rudy Schwartz, P.S. #7193 dated July 27, 1999
  6. Map of Survey for James & Joanna ARP by Arthur Temple, P.S. 4761 dated Dec. 23, 1998
  7. Plat of Survey for Robert & Monica Moon by McSteen & Associates dated Nov. 1996
  8. Survey for the Randles Estate by William Loetz, P.S.#7552 dated June, 1999


This Plat was prepared without the benefit of an abstract of Title and is subject to any state of facts revealed by an examination of the same.

This Plat represents a Survey which meets the minimum standards for a Boundary Survey in The State of Ohio as specified in the Administrative Code Chapter 4733-37 Surveyed in April, 2002 by Foresight Engineering Group, Inc. Under the supervision of Steven N. Roessner, P.S. #7070



SURVEY PLAT & LEGAL DESCRIPTION  
 APPROVED PER R.C. 315.251  
**LES** 6/12/02  
 OFFICE OF THE  
 GEAGA COUNTY ENGINEER

*Steven N. Roessner* 6/12/02  
 Steven N. Roessner, P.S. #7070  
 Foresight Engineering Group, Inc.  
 Date



**Foresight Engineering Group**  
 Engineers & Surveyors

SCALE : Horiz. 1" = 100'  
 Vert. None  
 FILE NAME:  
 I:\GPD\0201\Zielinski Arp  
 DATE : June 9, 2002

Geauga County Park District  
 Zielinski / Arp  
 Claridon Twp. - Geauga County - Ohio  
 Plat of Survey

I:\adskpro\cadd\106008\cadd\Zielinski Plp.dwg, 06/09/02 06:27:54 PM, Copyright Foresight Engineering Group, Inc.



